

()

GIS

s_rezaii@yahoo.com :

()

:

: (Accuracy)

GIS

: (Precision)

-
-
-

¹ Unesco training module on GIS – module G - 3.htm

-
-
-

GIS

-
-
-
-
-

() « »

² Unesco training module on GIS – module G - 3.htm

()

•

...

•

...

:

•

•

•

...

•

...

GPS

GIS

:

•

:

•

:

•

Dangle Overshoot , Sliver

:

•

:

•

Overlay

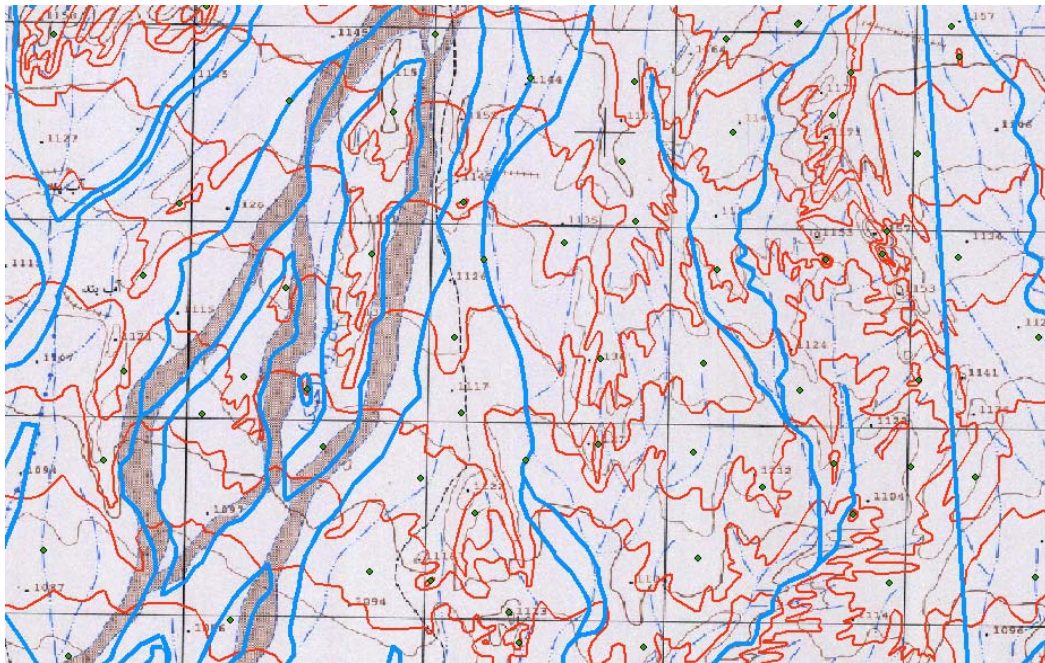
:

•

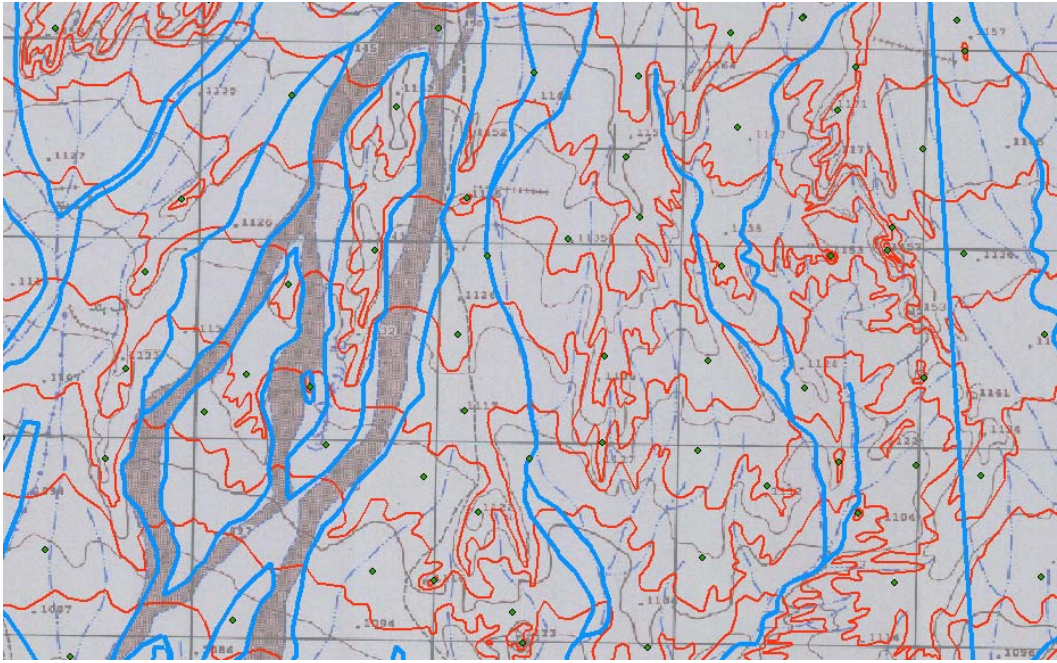
:

•

.()



ED50 WGS84

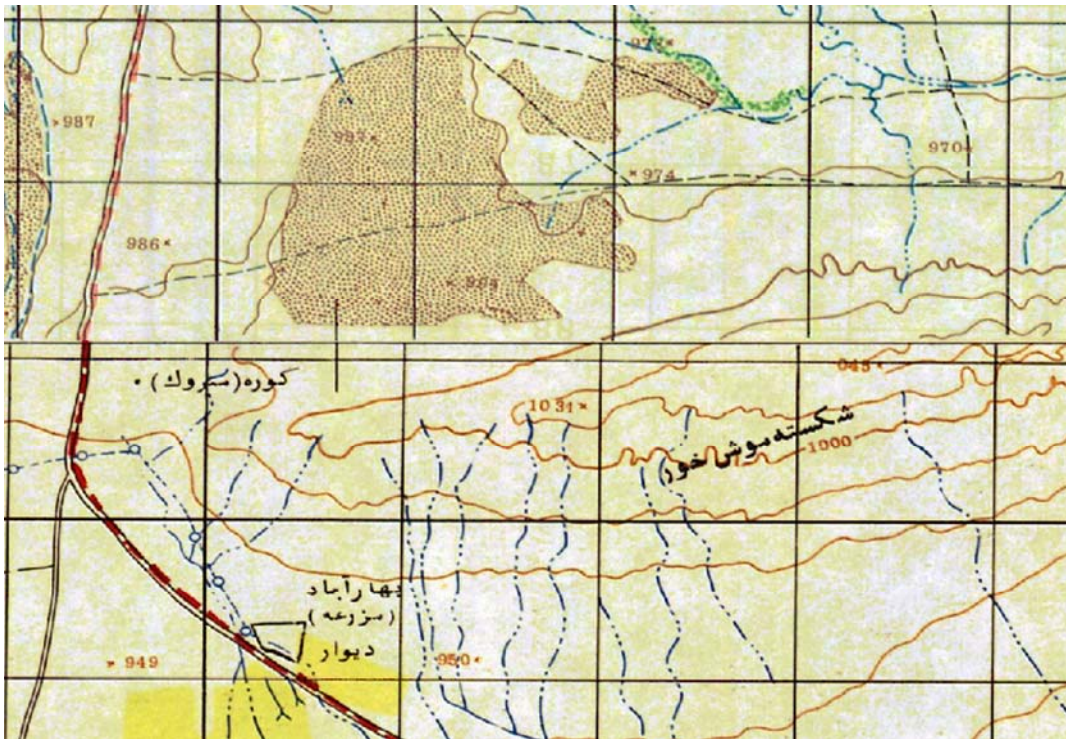


WGS84

: GIS Ready

GIS Ready

DTM



(Connectivity)

³ <http://www.colorado.edu/geography/gcraft/gloss/glossary.html>

Unesco training module on GIS – module G - 3.htm
<http://www.colorado.edu/geography/gcraft/gloss/glossary.html>